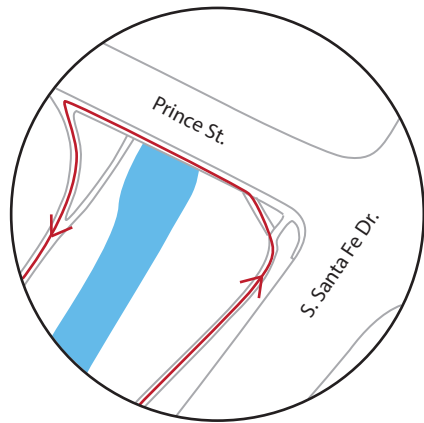




5K Course  
Littleton, Colorado



Prince / Santa Fe Detail



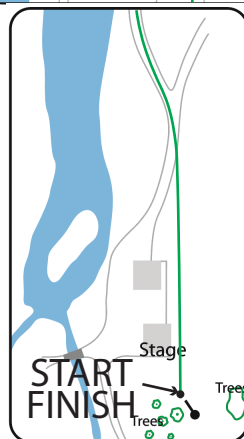
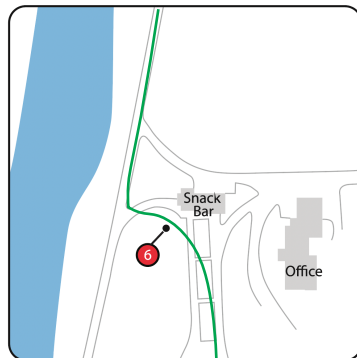
Prince St.  
S. Santa Fe Dr.

*Events, LLC.* David Benjes 602-312-4499  
david@eventslc.org has measured this course following USATF guidelines, and stands by the measurement.  
However, *Events, LLC.* does not set out the course on race day, and is not responsible for a course not set out precisely according to this map.  
Course measured following the shortest possible route and utilizes asphalt surfaces unless shown on this map.  
Course Measurement: April 17, 2022

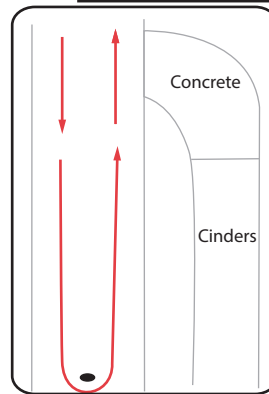
**Start:** The start is 12' south of dirt parking area and 6' south of the power pad on the west side of the grass.  
**Turnaround:** On Trail even with south edge of Big Red Barn on Hudson Garden Property  
**Mile 1:** 30' North of 11.8 mi trail marker at bridge crossing  
**Mile 2:** on the west side of the platte river trail running south, 528' past Mile 5 of the 10K.  
**Mile 3:** 528' from finish. Cross trail from information from Wetlands information sign  
**Finish:** The finish is in the same spot as the start, 12' south of dirt parking area and 6' south of the power pad on the west side of the grass.

**GPS Coordinates:**

**Start:** 39.602762, -105.022832  
**Turnaround:** 39.605143, -105.020410  
**Mile 1:** 36.614356, -105.022941  
**Mile 2:** 39.616177, -105.021176  
**Mile 3:** 39.604432, -105.022940  
**Finish:** 39.602762, -105.022832

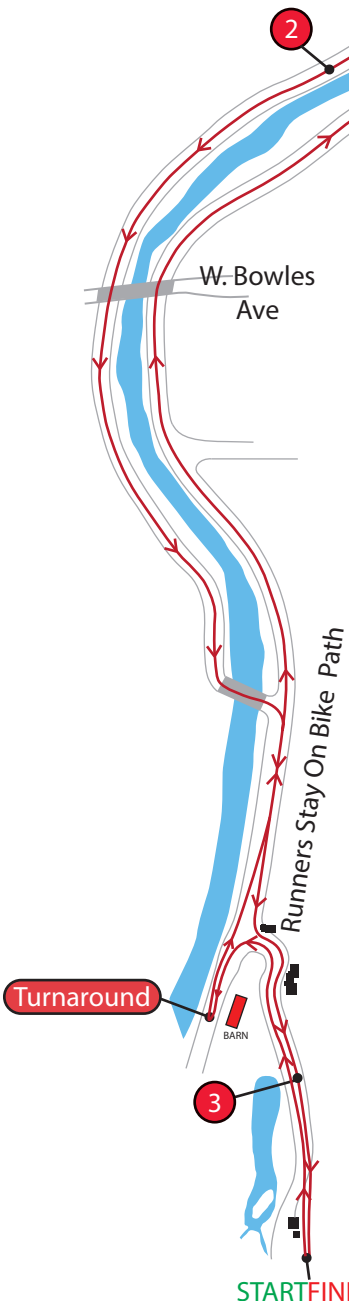


Start / Finish Detail



Turnaround Detail

Course is to-scale, but street and bike path widths are not.  
Not all cross-streets/trails are shown.



START FINISH



Start/Finish elevation: 5330' High point: 5354' Low point: 5293'  
Measurement by David Benjes, April 17 2022  
602-312-4499 david@eventslc.org